



Australian Government



Water resource plans – May 2022 quarterly report

June 2022

Published by the Murray–Darling Basin Authority
[MDBA publication no: 05/22
ISBN (online): 978-1-922396-91-4



GPO Box 1801, Canberra ACT 2601



engagement@mdba.gov.au



1800 230 067



mdba.gov.au

© Murray–Darling Basin Authority 2022

Ownership of intellectual property rights



With the exception of the Commonwealth Coat of Arms, the MDBA logo, trademarks and any exempt photographs and graphics (these are identified), this publication is provided under a *Creative Commons Attribution 4.0* licence. (<https://creativecommons.org/licenses/by/4.0>)

The Australian Government acting through the Murray–Darling Basin Authority has exercised due care and skill in preparing and compiling the information and data in this publication. Notwithstanding, the Murray–Darling Basin Authority, its employees and advisers disclaim all liability, including liability for negligence and for any loss, damage, injury, expense or cost incurred by any person as a result of accessing, using or relying upon any of the information or data in this publication to the maximum extent permitted by law.

The Murray–Darling Basin Authority's preference is that you attribute this publication (and any Murray–Darling Basin Authority material sourced from it) using the following wording within your work:

Cataloguing data

Title: Water resource plans – May 2022 quarterly report, Murray–Darling Basin Authority Canberra, 2022. CC BY 4.0

Accessibility

The Murray–Darling Basin Authority makes its documents and information available in accessible formats. On some occasions the highly technical nature of the document means that we cannot make some sections fully accessible. If you encounter accessibility problems or the document is in a format that you cannot access, please contact us.

Acknowledgement of the Traditional Owners of the Murray–Darling Basin

The Murray–Darling Basin Authority pays respect to the Traditional Owners and their Nations of the Murray–Darling Basin. We acknowledge their deep cultural, social, environmental, spiritual and economic connection to their lands and waters.

The guidance and support received from the Murray Lower Darling Rivers Indigenous Nations, the Northern Basin Aboriginal Nations and our many Traditional Owner friends and colleagues is very much valued and appreciated.

Aboriginal people should be aware that this publication may contain images, names or quotations of deceased persons.

Water Resource plan progress

Water resource plans are an integral part of implementing the Basin Plan as they set new rules on how much water can be taken from the system, ensuring sustainable diversion limits are not exceeded over time. They also protect water for the environment, cultural values and uses and water quality.

Basin state governments are responsible for developing water resource plans (WRPs). The Murray–Darling Basin Authority (MDBA) assists states in developing this material and is responsible for assessing WRPs and making an accreditation recommendation to the Commonwealth Minister responsible for water (the Minister). Ultimately the Minister will make the final decision on WRP accreditation.

The MDBA applies a consistent framework to assess each WRP against Basin Plan requirements and has ensured resources are dedicated to the water planning and assessment task. The MDBA is required to apply and follow the processes set out in the *Water Act 2007* (Cth) (the Act) in undertaking this task.

The MDBA uses a WRP assessment framework that includes a range of policy and guidance materials to support the preparation and accreditation of WRPs. The [WRP assessment framework](#) was published in October 2018 on the MDBA website. In addition, an external provider has been contracted to undertake a process review aimed at providing confidence that due diligence arrangements have been followed and that the assessment recommendation is justified.

Bilateral agreements were established to ensure key elements of WRPs were given effect from 1 July 2019 for states where WRPs were not accredited. In the case of NSW, a renewed [bilateral agreement](#) was agreed with MDBA in June 2021, to ensure new or improved information, methods or models can be applied, through agreement, in particular WRP areas.

Adapting to future change

Water management will continue to evolve and change over time. The MDBA anticipates amendments to accredited WRPs as a result of new information coming to hand, reviews and changes to state legislation.

The MDBA has established processes to support the assessment and re-accreditation of WRPs consistent with the requirements of the Act. This involves a tailored assessment approach that is suited to the scale and complexity of the amendment. [WRP amendment guidelines](#) have been developed to guide Basin States in the development of amendments and are available on the MDBA website. Regulations are also in place to enable the streamlined accreditation of minor or non-substantive amendments to WRPs. A minor or non-substantive amendment is an amendment that

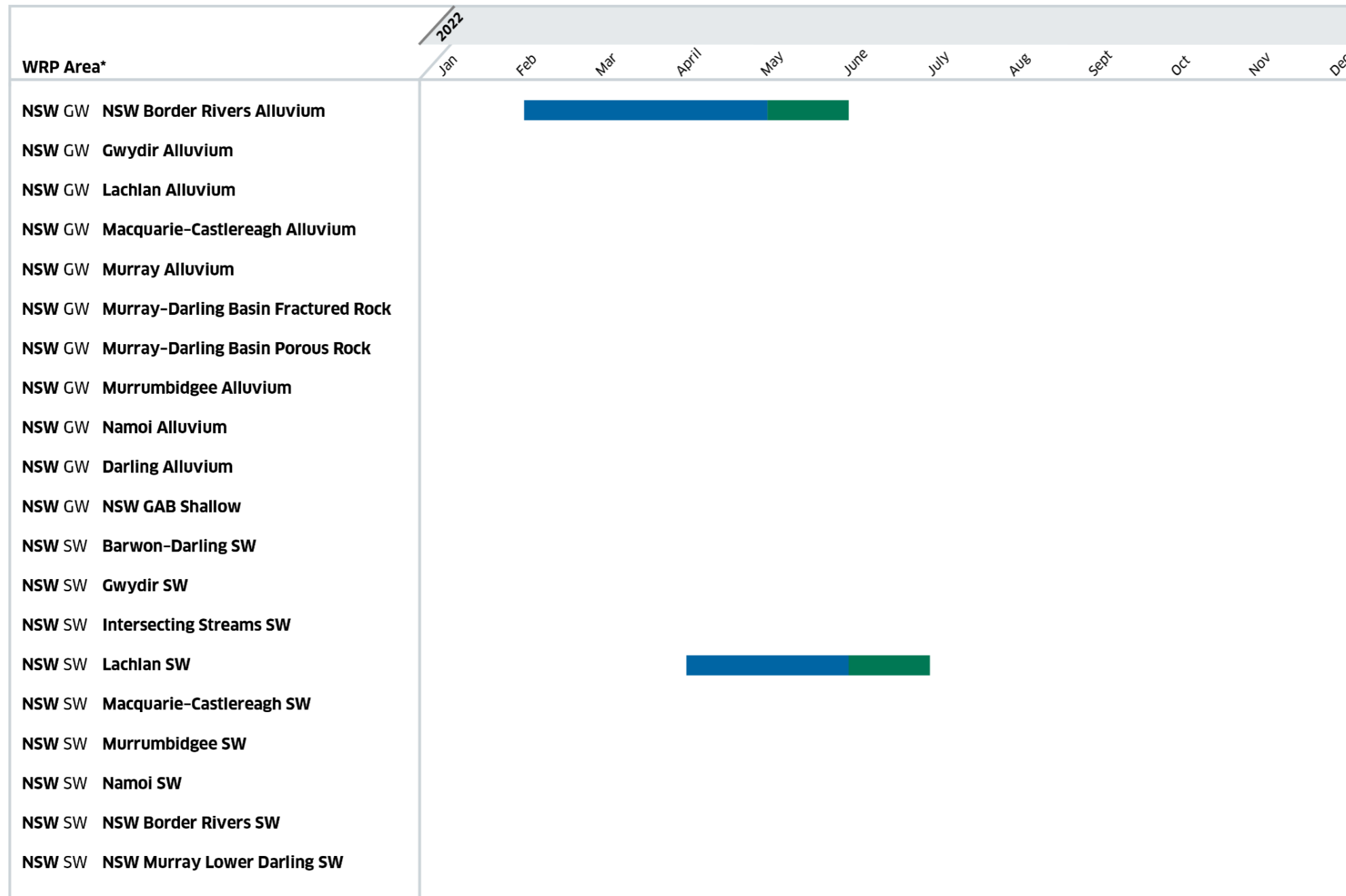
does not alter the substance of the WRP or affect rights or obligations and can include correcting errors of spelling, punctuation or grammar; or updating references to a law.

It is anticipated that Basin states will work closely with the MDBA prior to any amendment being submitted for assessment.

This quarterly report reflects state-by-state progress as at 31 May 2022.

Water resource plan timeframes

Water resource plan timeframes, as at May 2022



Timeline key**

(note, timeframes are not set)

- **Assess phase**
Begins when state formally submits proposed WRP package for MDBA assessment.
- **Accreditation phase**
Begins when MDBA provides recommendation to the Minister. The Department briefs Minister; Minister considers WRP Package and MDBA recommendation.

SW = surface water GW = groundwater

* All other state WRPs are accredited and operational. For accreditation timelines see previous quarterly reports.

** NSW resubmission timeframes are subject to agreement between ministers.

New South Wales progress update

Resubmission underway

The MDBA continues to work with NSW to support re-drafting of the plans and progress toward accreditation.

The following WRPs have been newly submitted and are undergoing assessment:

- NSW Border Rivers Alluvium (groundwater) – submitted 17 February 2022
- Lachlan (surface water) – submitted 31 March 2022.

Resubmitted WRP packages can be viewed on the MDBA website at

<https://www.mdba.gov.au/basin-plan/water-resource-plans/state-water-resource-plans>

NSW preparing for resubmission

NSW submitted 20 WRPs to MDBA for assessment by 30 June 2020.

The initial assessment of all NSW WRPs was completed in September 2021. The assessment of these plans identified inconsistencies with Basin Plan requirements. As a result, NSW withdrew all 20 WRPs and advised they will consider the MDBA's assessment feedback.

This is not unexpected. All other Basin States went through a similar process where inconsistencies were identified by the MDBA, and the Basin states had an opportunity to reconsider their policy positions within their WRPs.

The MDBA will assess resubmitted WRPs with the same assessment framework used for all other states.

The work required to complete the assessment is an essential part of implementation of the Basin Plan. Therefore, the MDBA is giving high priority to this work and devoting additional resources to get the task completed as quickly and efficiently as possible.

Operational and accredited water resource plans

There are 33 WRP areas in total, 14 for surface water, 14 for groundwater, as well as 5 that cover both. Thirteen WRPs have been accredited and are operational, including all Queensland, Victorian, ACT and South Australian WRPs. Accredited water resource plans can be viewed on the [MDBA's website](#).

Water resource plan area	Commencement date
Australian Capital Territory	
Australian Capital Territory (surface water)	June 2020
Australian Capital Territory (groundwater)	June 2020
Queensland	
Border Rivers–Moonie (groundwater/surface water)	September 2019
Condamine–Balonne (groundwater/surface water)	September 2019
Warrego–Paroo–Nebine (groundwater/surface water)	June 2017
South Australia	
Eastern Mount Lofty Ranges (groundwater/surface water)	November 2019
South Australian Murray Region (groundwater/surface water)	August 2019
South Australian River Murray (surface water)	November 2019
Victoria	
Goulburn–Murray (groundwater)	June 2020
Northern Victoria (surface water)	June 2020
Victorian Murray (surface water)	June 2020
Wimmera–Mallee (groundwater)	September 2019
Wimmera–Mallee (surface water)	September 2019

Office locations – *First Nations Country*

Adelaide – *Kurna*

Canberra – *Ngunnawal*

Goondiwindi – *Bigambul*


Griffith – *Wiradjuri*


Mildura – *Latji Latji*

Murray Bridge – *Ngarrindjeri*

Toowoomba – *Jarowair and Wakka Wakka*

Wodonga – *Dhudhuroa*

 [mdba.gov.au](https://www.mdba.gov.au)

 1800 630 114

 engagement@mdba.gov.au